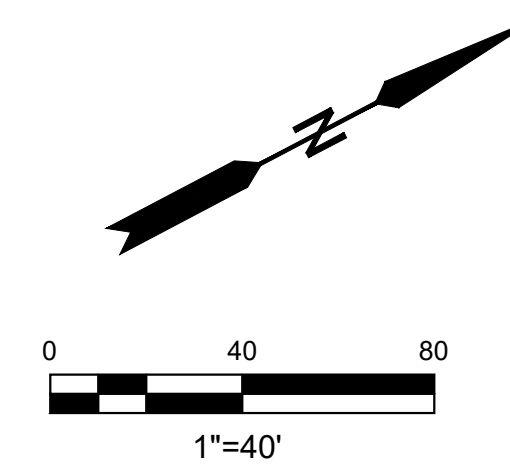
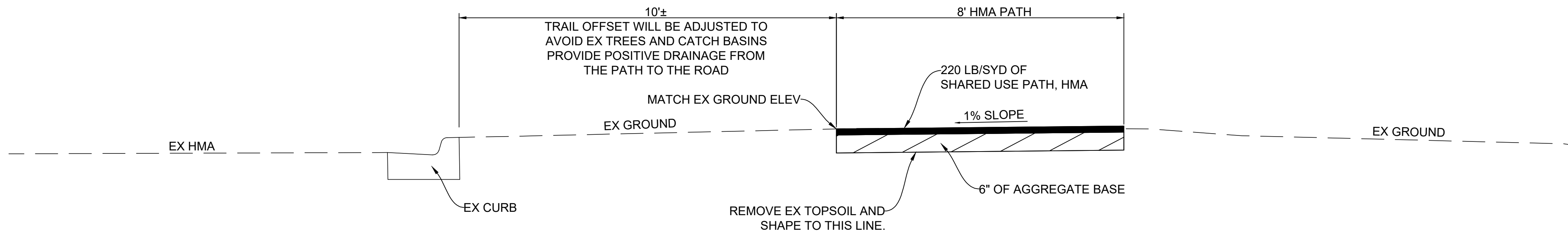
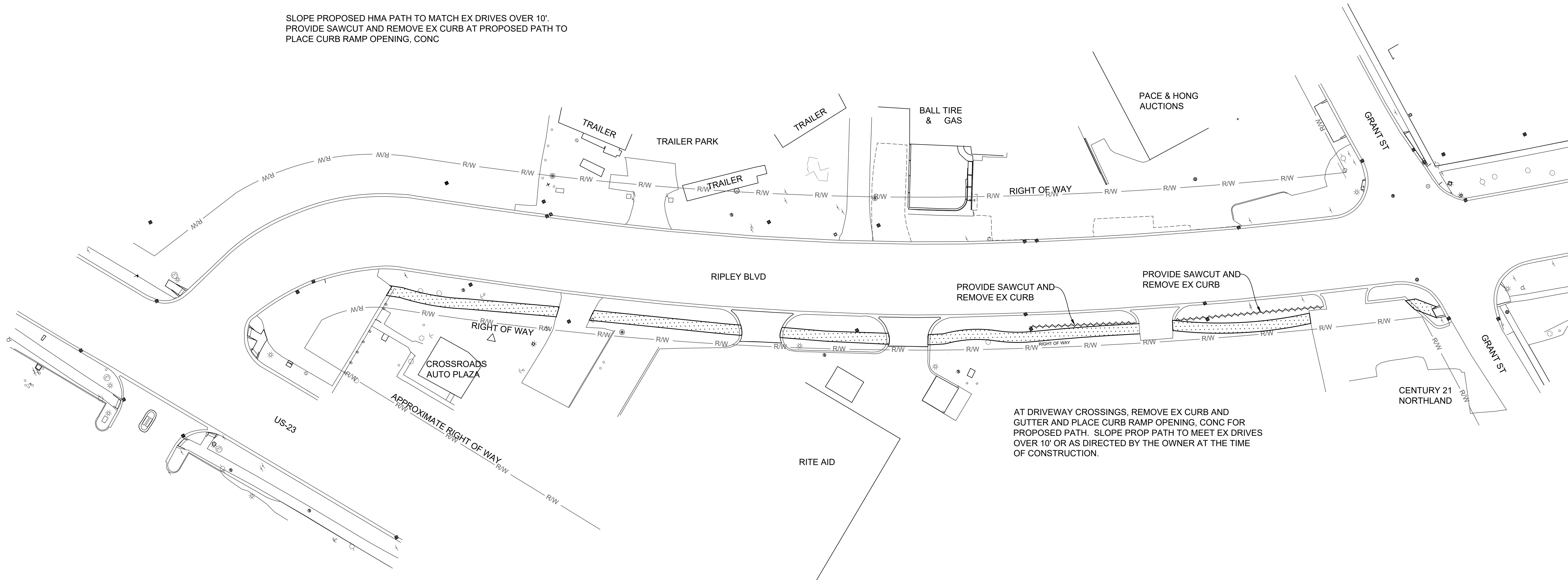


ALL DISTURBED AREAS SHALL BE RESTORED WITH 6" OF TOPSOIL, SEED, FERTILIZER, AND MULCH.



PROPOSED WALKWAY

SLOPE PROPOSED HMA PATH TO MATCH EX DRIVES OVER 10'. PROVIDE SAWCUT AND REMOVE EX CURB AT PROPOSED PATH TO PLACE CURB RAMP OPENING, CONC



AT DRIVEWAY CROSSINGS, REMOVE EX CURB AND GUTTER AND PLACE CURB RAMP OPENING, CONC FOR PROPOSED PATH. SLOPE PROP PATH TO MEET EX DRIVES OVER 10' OR AS DIRECTED BY THE OWNER AT THE TIME OF CONSTRUCTION.

RIPLEY BLVD SHARED USE HMA PATH

SCALE
1"=40'

ENGINEER
RIVARD

DATE
JULY 15, 2023

JOB NUMBER
22-145

HURON
ENGINEERING & SURVEYING, INC.

SHEET NO.

1